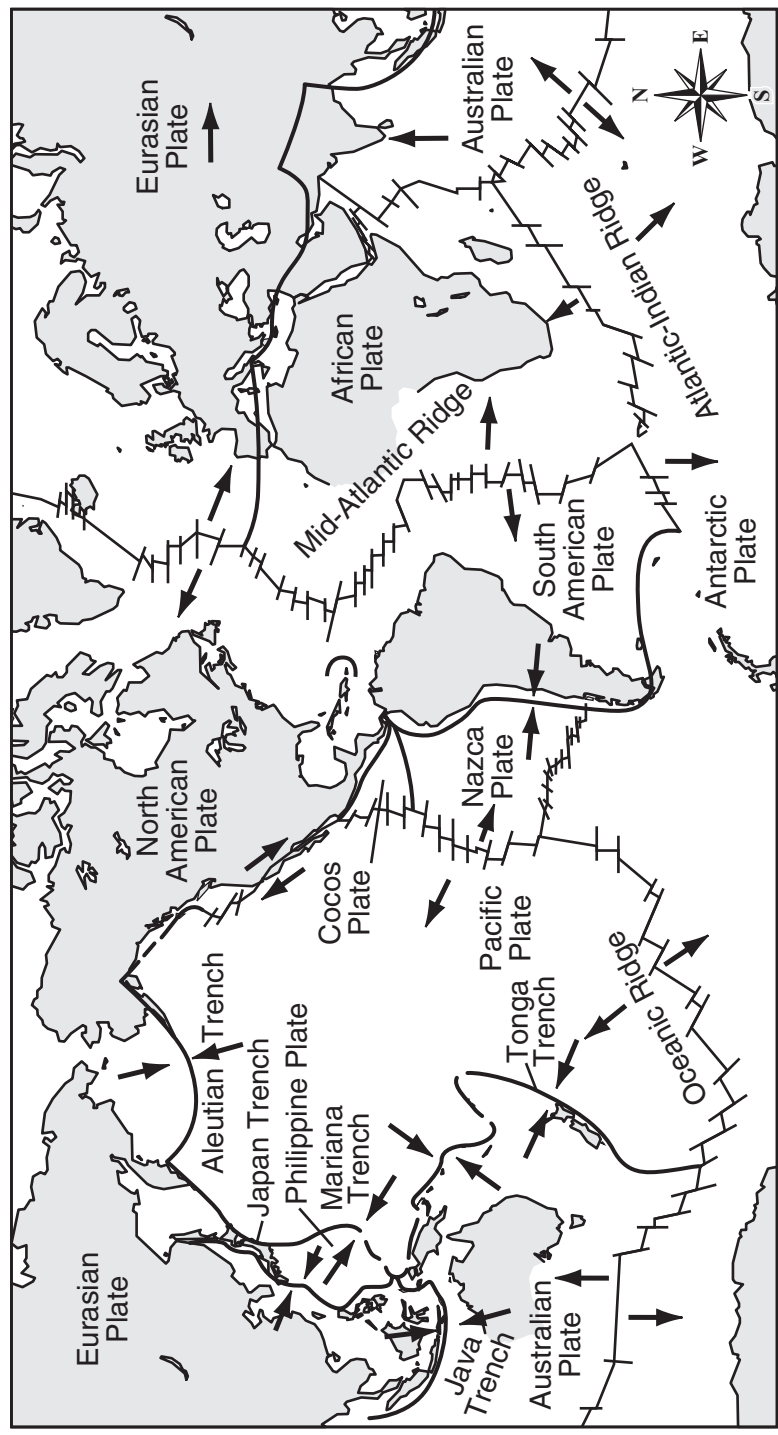




Grade 8 Map Reference Sheet

Map 1: Plate Movements



Key

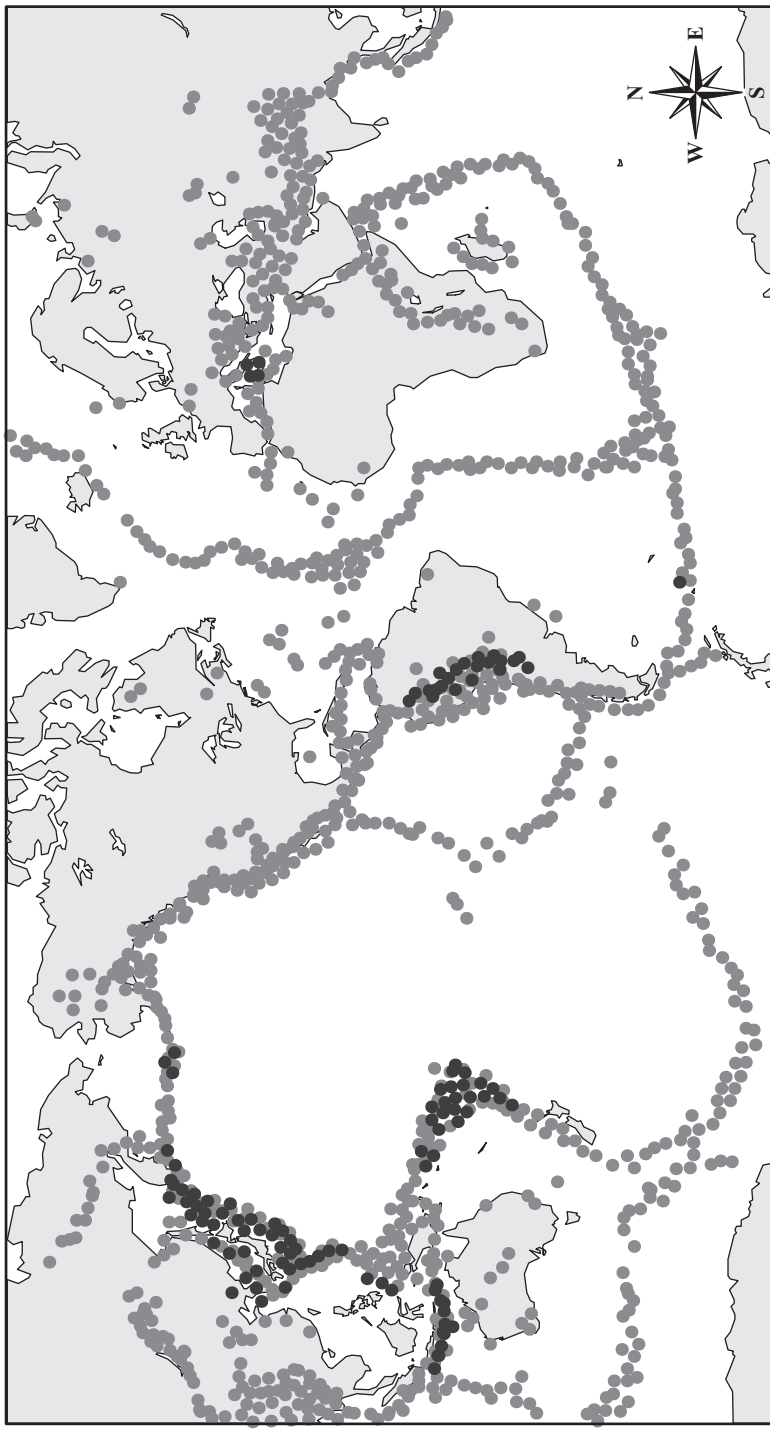
Arrows show the direction of plate movement

↔ divergent plate boundary

↕ transform plate boundary

→ convergent plate boundary

Map 2: Locations and Depths of Earthquakes of the World



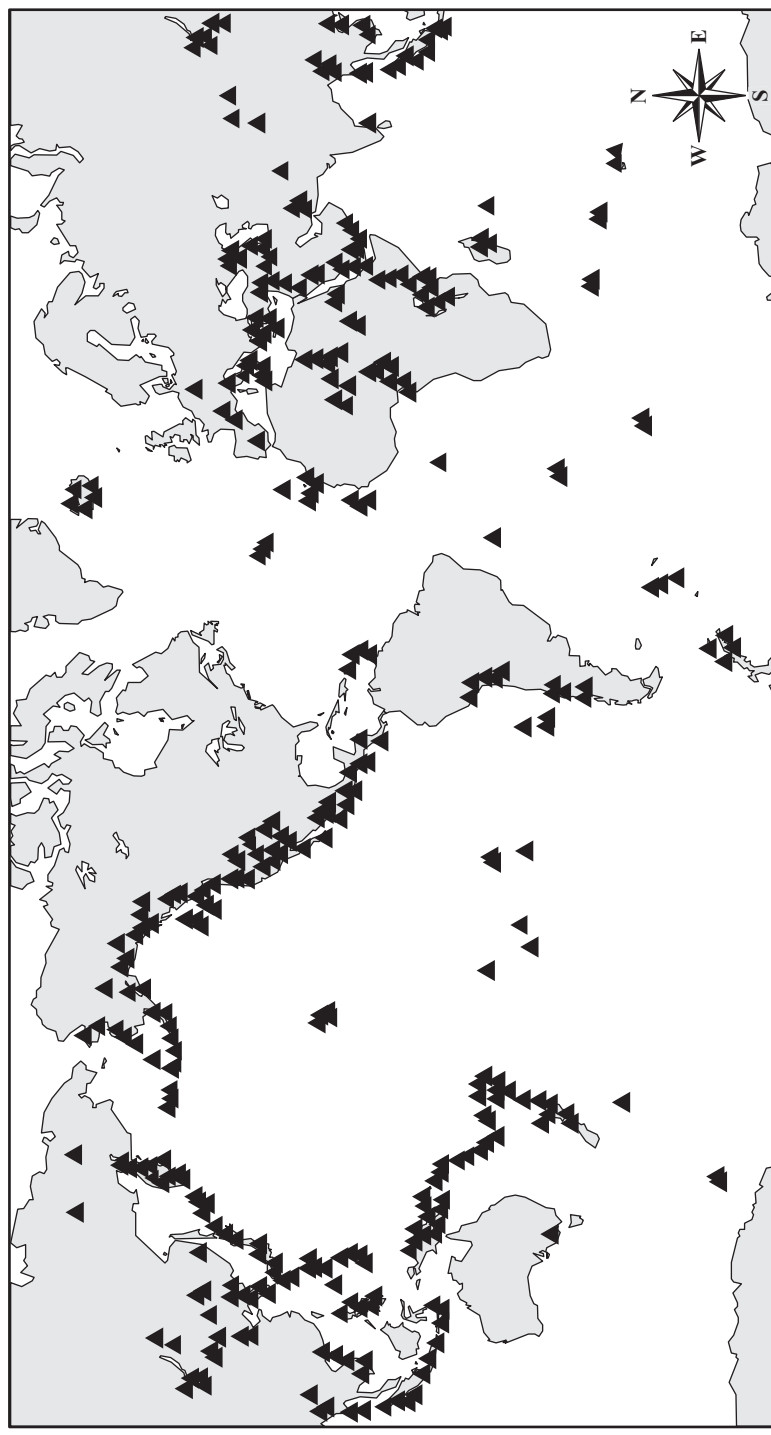
Key

Earthquake Depth

● Shallower than 50 km

● Deeper than 250 km

Map 3: Locations of Volcanoes of the World



Key

▲ Volcanoes